



Route 70-to-89 Sierra RoadRally Trek

Date: March 29, 2025

RoadRally is a scenic drive with a purpose, a chance to enjoy a day with a friend, the least expensive form of motorsport and as one participant described it, “The most intense thing I have ever done.” This is a non-competitive social event, leisurely drive, which occurs on public roads. Vehicles must be road-legal and traffic laws must be followed. Speed contests are prohibited. **THIS IS NOT A SPEED EVENT.**

Check out the [Reno SCCA Facebook page](#) and group for latest details, news, and chat with other community members!

Schedule

Times listed below are approximate. Please plan for unexpected delays that may occur.

- 8:00 AM - Meetup at Automotion (*Cars and Coffee format*)
- 9:00 AM - Depart Automotion
- 9:45 AM - Arrive at Hallelujah Junction, CA – Rest Stop
- 10:30 AM - Passing through Portola, CA
- 11:10 AM - Arrive at Graeagle, CA (near The Millpond) – Social Stop
- 01:00 PM - Arrive at Truckee, CA (*End of route*)

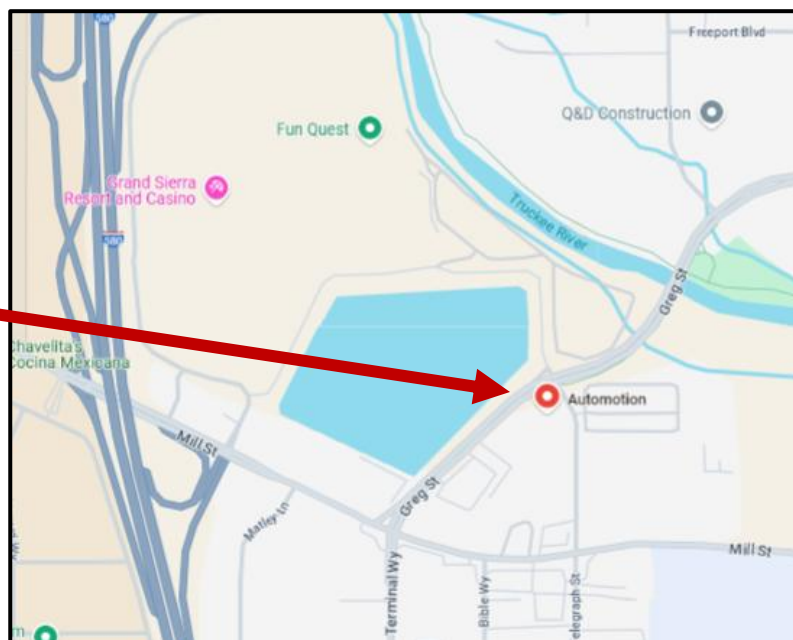
Estimated Driving Time: Approx. 3-4 hours

Road Conditions

Please note that road conditions on some sections of this Trek are less-than-ideal (broken/bumpy pavement, steep parking entrances, patches of snow/ice, potholes, possible road construction). We recommend bringing a vehicle with at least “comfort” ride height that can handle slightly rough roads.

Starting Location

AUTOMOTION
225 Telegraph St.
Reno, NV 89502
[Google Maps Link](#)
(Near Grand Sierra Resort)







Route 70-to-89 Sierra RoadRally Trek

Date: March 29, 2025

Leg #1 – Google Maps Route Leg Link

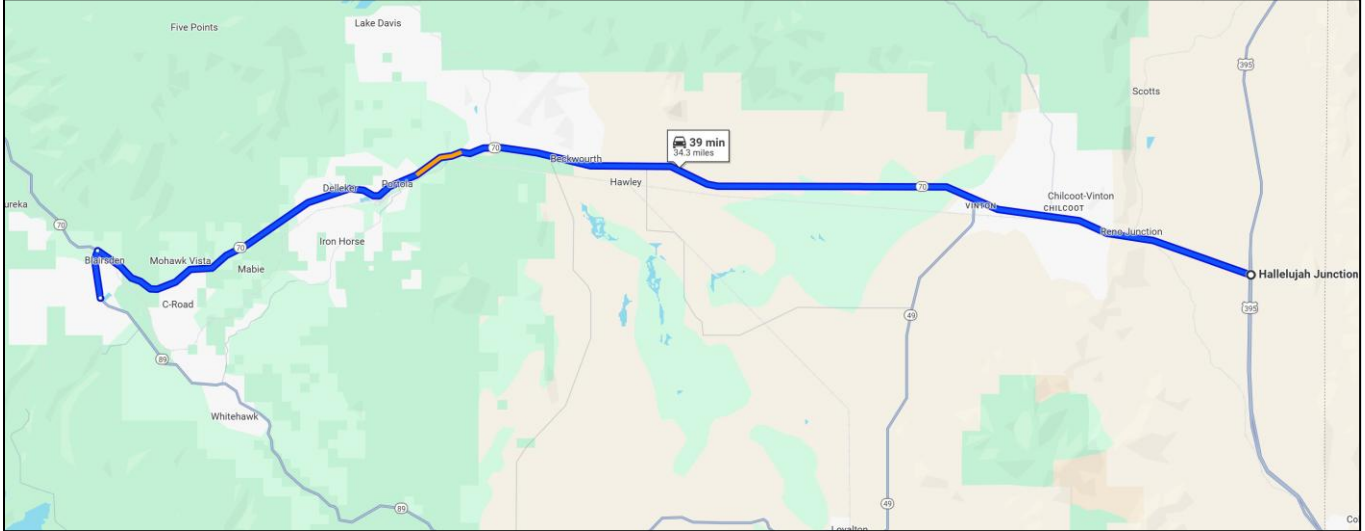
<p>Automotion (Starting Point)</p>	
<p>Mill St. (Westbound)</p>	
<p>Interstate 580 / US-395 (Northbound)</p> 	
<p>Exit 80 for White Lake Pkwy</p> <ul style="list-style-type: none"> N. Virginia St. Park and Ride – City Exit, Short Stop 	
<p>Continue onto US-395 (Northbound)</p> 	<p>City Exit Short Stop</p>
<p>Exit 8 – Hallelujah Junction Turn Right onto Larder Way</p> <p>NOTE: The gas station right-side “entrance” has a steeper angler. Cars with low ground clearance should enter on the “exit” side.</p>	<p>NOTE: STEEP ANGLE</p>
<p>End of Leg #1: Hallelujah Junction Gas Station - Rest Stop – Google Maps Link</p>	



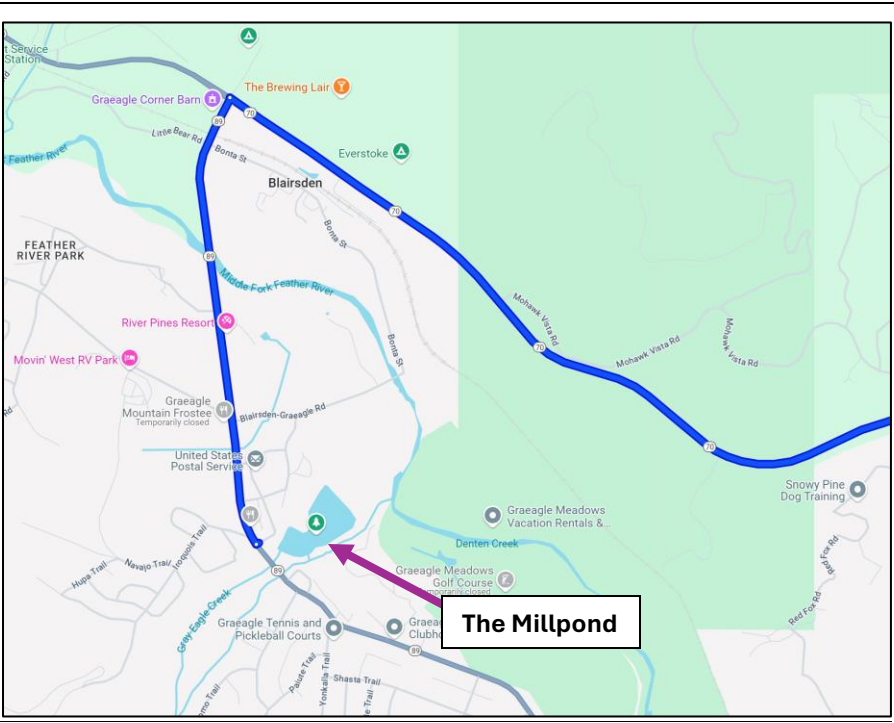
Route 70-to-89 Sierra RoadRally Trek

Date: March 29, 2025

Leg #2 – [Google Maps Route Leg Link](#)



Hallelujah Junction <i>(continuation point)</i>
California State Route 70 <i>(Westbound)</i>
Continue straight through Portola, CA
California State Route 89 <i>(Southbound)</i>
To Graeagle



The Millpond

End of Leg #2:



Graeagle – The Millpond – Social Stop – [Google Maps Link](#)



Route 70-to-89 Sierra RoadRally Trek

Date: March 29, 2025

Leg #3 – [Google Maps Route Link](#)

<p>Graeagle, CA (continuation point)</p>	
<p>California State Route 89 (Southbound)</p> <p>To Sierraville, CA</p> <p>Highway shared with CA-49 (Southbound)</p> 	
<p>Turn Right on S. Lincoln St. (Sierraville)</p> <p>Continue on CA-89 (Southbound)</p> 	
<p>End of Leg #3: Truckee, CA – Google Maps Link</p>	



Route 70-to-89 Sierra Road Rally Trek

Date: March 29, 2025

FULL ROUTE OVERVIEW

